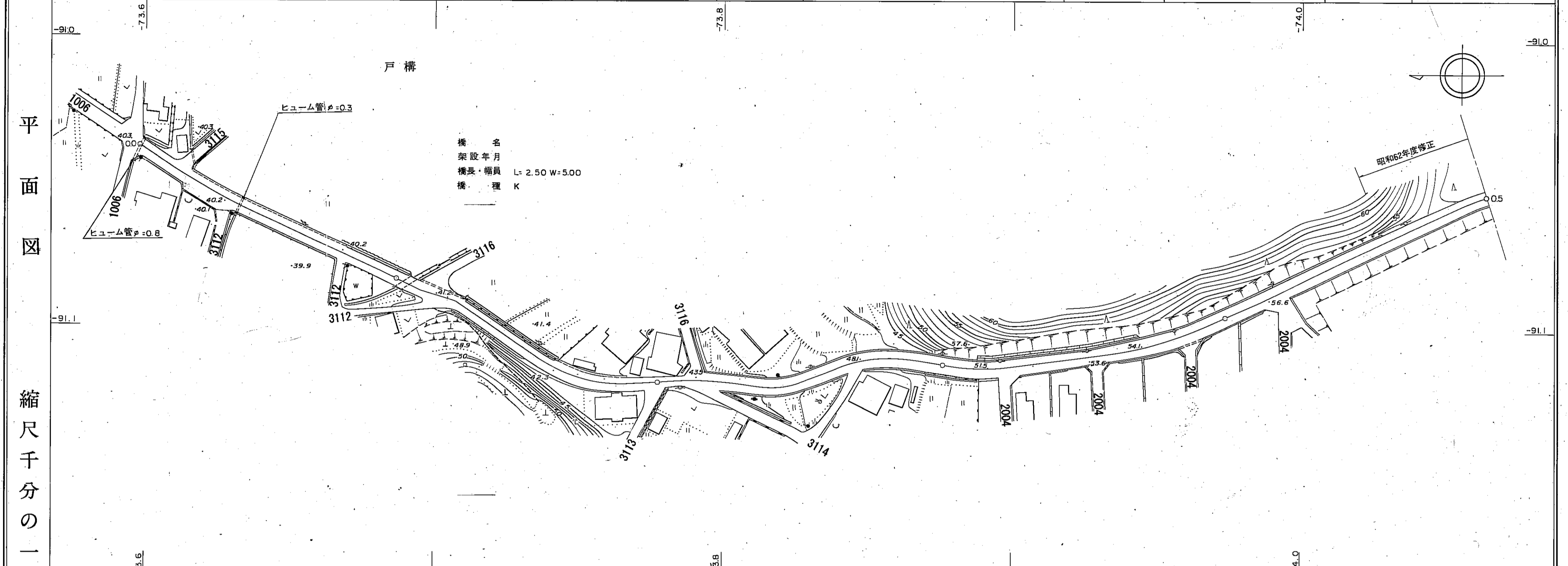


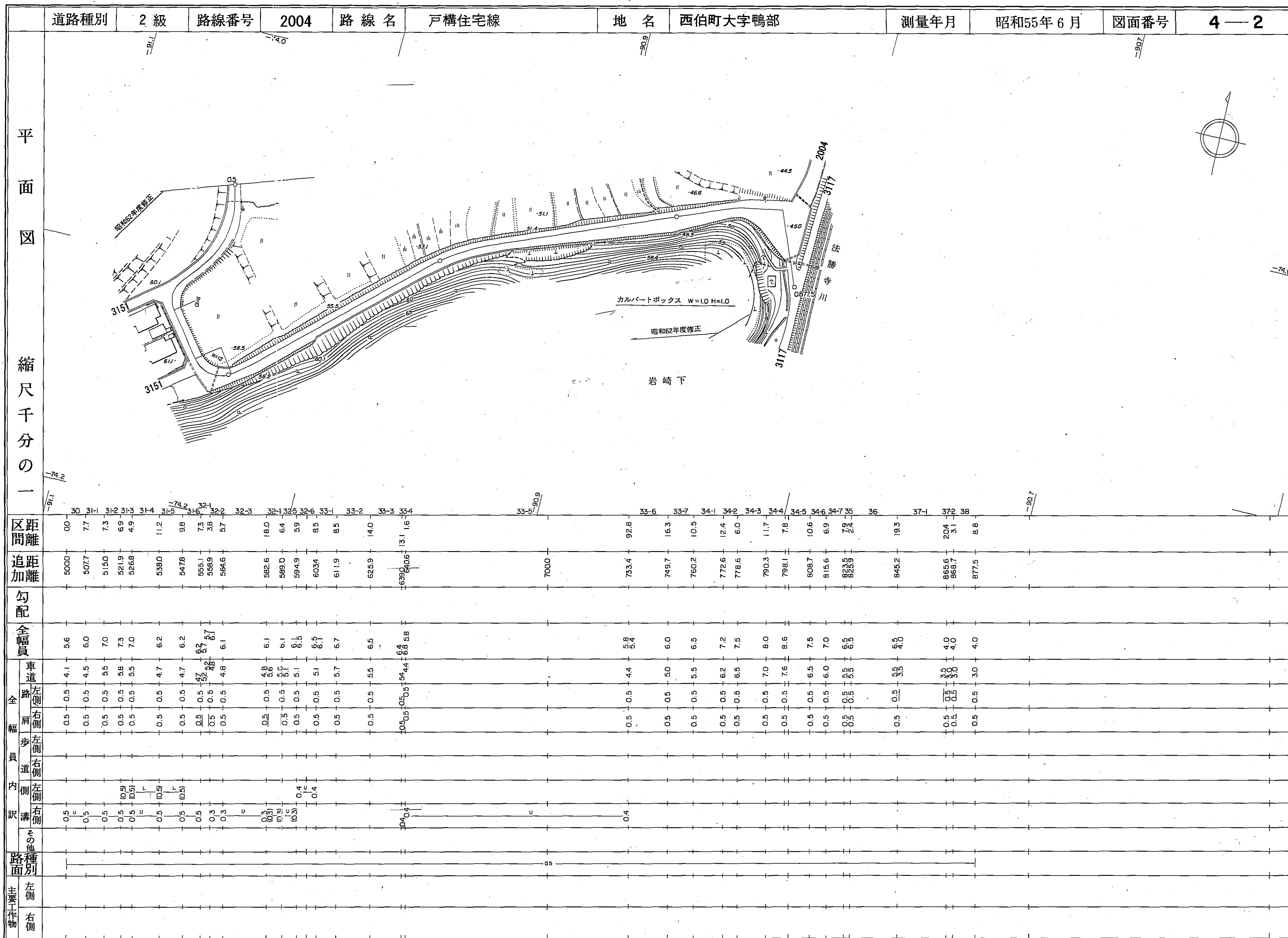
# 道路台帳平面図

|      |    |      |      |     |       |    |         |      |         |      |     |
|------|----|------|------|-----|-------|----|---------|------|---------|------|-----|
| 道路種別 | 2級 | 路線番号 | 2004 | 路線名 | 戸構住宅線 | 地名 | 西伯町大字鴨部 | 測量年月 | 昭和55年6月 | 図面番号 | 4—1 |
|------|----|------|------|-----|-------|----|---------|------|---------|------|-----|



| 区間   | 距離   |       | 追加距離  |       | 勾配   | 全幅員 | 車道  |     | 路側  |    | 歩道 |    | 溝  |    | その他 | 路種別 |
|------|------|-------|-------|-------|------|-----|-----|-----|-----|----|----|----|----|----|-----|-----|
|      | 左側   | 右側    | 左側    | 右側    |      |     | 左側  | 右側  | 左側  | 右側 | 左側 | 右側 | 左側 | 右側 |     |     |
| 1    | 0.0  | 0.0   | 0.0   | 0.0   |      | 5.0 | 4.0 | 0.5 | 0.5 |    |    |    |    |    |     |     |
| 2    | 13.5 | 13.5  | 20.6  | 20.6  |      | 5.0 | 4.0 | 0.5 | 0.5 |    |    |    |    |    |     |     |
| 3    | 7.1  | 20.6  | 34.0  | 34.0  |      | 5.7 | 4.5 | 0.5 | 0.7 |    |    |    |    |    |     |     |
| 4    | 13.4 | 34.0  | 39.0  | 39.0  |      | 8.2 | 7.0 | 0.5 | 0.7 |    |    |    |    |    |     |     |
| 5    | 5.0  | 39.0  | 78.0  | 78.0  |      | 5.7 | 4.5 | 0.5 | 0.7 |    |    |    |    |    |     |     |
| 6    | 4.2  | 82.2  | 82.2  | 82.2  |      | 5.0 | 4.5 | 0.5 | 0.5 |    |    |    |    |    |     |     |
| 7    | 4.2  | 86.4  | 100.0 | 100.0 |      | 5.0 | 4.0 | 0.5 | 0.5 |    |    |    |    |    |     |     |
| 8    | 20.3 | 120.7 | 105.0 | 105.0 |      | 5.0 | 4.0 | 0.5 | 0.5 |    |    |    |    |    |     |     |
| 9    | 3.5  | 108.5 | 108.5 | 108.5 |      | 5.5 | 4.5 | 0.5 | 0.5 |    |    |    |    |    |     |     |
| 10   | 12.3 | 120.8 | 120.8 | 120.8 |      | 5.5 | 4.5 | 0.5 | 0.5 |    |    |    |    |    |     |     |
| 11   | 41.6 | 162.4 | 162.4 | 162.4 | 8.9% | 5.6 | 4.6 | 0.5 | 0.5 |    |    |    |    |    |     |     |
| 12   | 26.2 | 188.6 | 188.6 | 188.6 |      | 5.7 | 4.5 | 0.5 | 0.5 |    |    |    |    |    |     |     |
| 13   | 5.7  | 194.3 | 194.3 | 194.3 |      | 4.6 | 3.6 | 0.5 | 0.5 |    |    |    |    |    |     |     |
| 14   | 7.2  | 201.5 | 201.5 | 201.5 |      | 3.8 | 3.3 | 0.5 | 0.5 |    |    |    |    |    |     |     |
| 15   | 6.0  | 207.5 | 207.5 | 207.5 |      | 3.4 | 2.4 | 0.5 | 0.5 |    |    |    |    |    |     |     |
| 16   | 10.0 | 217.5 | 217.5 | 217.5 |      | 6.7 | 4.5 | 0.5 | 0.5 |    |    |    |    |    |     |     |
| 17   | 48.3 | 265.8 | 265.8 | 265.8 |      | 6.7 | 4.5 | 0.5 | 0.5 |    |    |    |    |    |     |     |
| 18   | 5.2  | 271.0 | 271.0 | 271.0 |      | 6.9 | 4.7 | 0.5 | 0.5 |    |    |    |    |    |     |     |
| 19   | 22.3 | 293.3 | 293.3 | 293.3 |      | 7.1 | 4.9 | 0.5 | 0.5 |    |    |    |    |    |     |     |
| 20   | 24.9 | 318.2 | 318.2 | 318.2 |      | 6.4 | 4.8 | 0.5 | 0.5 |    |    |    |    |    |     |     |
| 21   | 7.8  | 326.0 | 326.0 | 326.0 |      | 7.0 | 4.8 | 0.5 | 0.5 |    |    |    |    |    |     |     |
| 22   | 2.5  | 328.5 | 328.5 | 328.5 |      | 6.5 | 4.3 | 0.5 | 0.5 |    |    |    |    |    |     |     |
| 23   | 8.8  | 337.3 | 337.3 | 337.3 |      | 6.7 | 4.5 | 0.5 | 0.5 |    |    |    |    |    |     |     |
| 24   | 23.2 | 360.5 | 360.5 | 360.5 |      | 7.5 | 5.3 | 0.5 | 0.5 |    |    |    |    |    |     |     |
| 25   | 10.6 | 371.1 | 371.1 | 371.1 |      | 7.2 | 5.0 | 0.5 | 0.5 |    |    |    |    |    |     |     |
| 26   | 40.0 | 411.1 | 411.1 | 411.1 |      | 6.8 | 4.5 | 0.5 | 0.5 |    |    |    |    |    |     |     |
| 27   | 22.9 | 434.0 | 434.0 | 434.0 |      | 6.8 | 4.7 | 0.5 | 0.5 |    |    |    |    |    |     |     |
| 28-1 | 9.9  | 443.9 | 443.9 | 443.9 |      | 6.3 | 4.8 | 0.5 | 0.5 |    |    |    |    |    |     |     |
| 28-2 | 15.1 | 459.0 | 459.0 | 459.0 |      | 5.5 | 4.0 | 0.5 | 0.5 |    |    |    |    |    |     |     |
| 29   | 23.0 | 502.0 | 502.0 | 502.0 |      | 5.6 | 4.1 | 0.5 | 0.5 |    |    |    |    |    |     |     |

# 道路台帳平面図



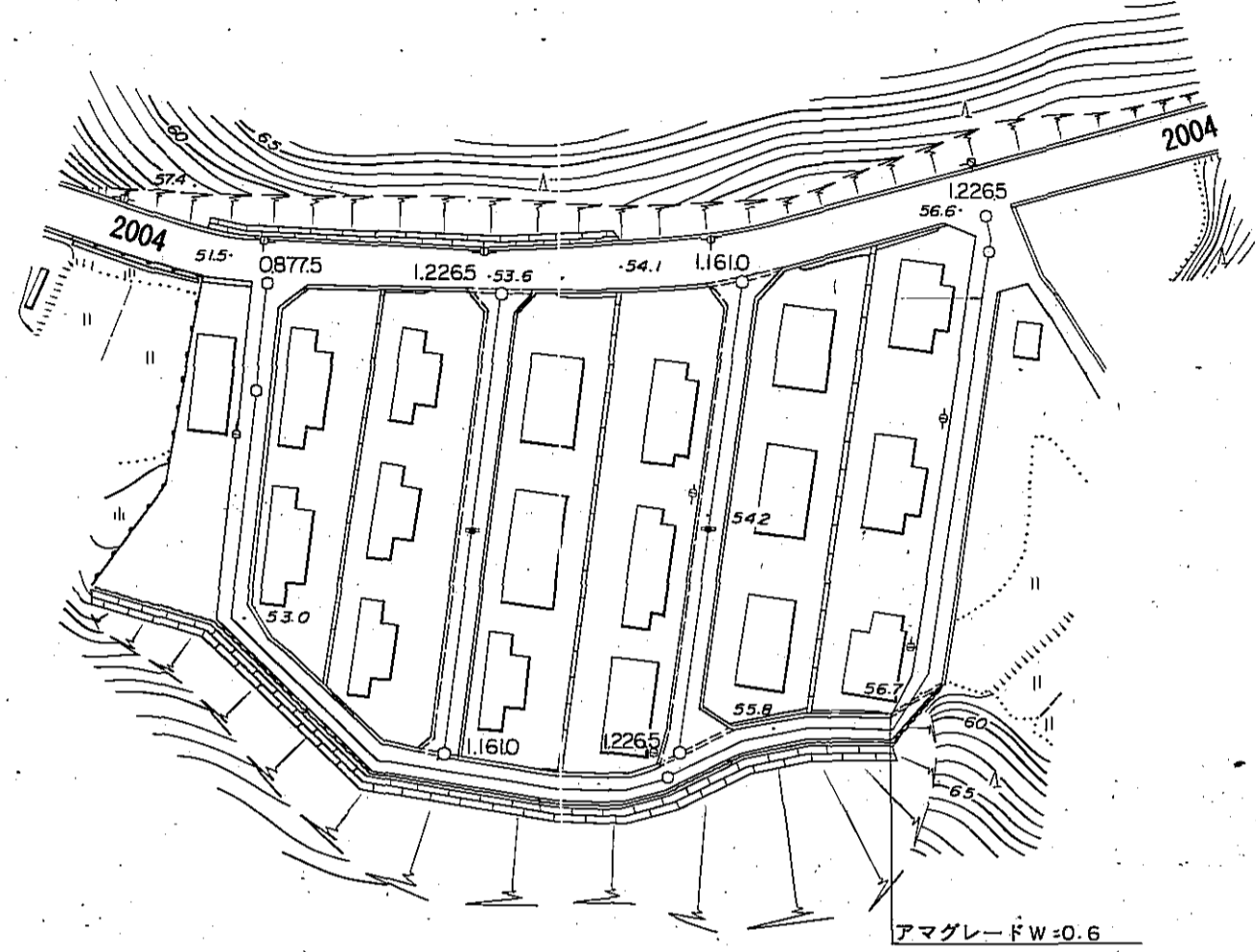
南部町

# 道路台帳平面図

|      |     |      |      |     |       |    |         |      |         |      |     |
|------|-----|------|------|-----|-------|----|---------|------|---------|------|-----|
| 道路種別 | その他 | 路線番号 | 2004 | 路線名 | 戸構住宅線 | 地名 | 西伯町大字鴨部 | 測量年月 | 昭和55年6月 | 図面番号 | 4—3 |
|------|-----|------|------|-----|-------|----|---------|------|---------|------|-----|

平面図

縮尺千分の一



| 区間   | 距離  |     | 追加距離                    | 勾配 | 全幅員        | 車道                |                   | 左側                |                   | 右側 |    | 歩道 | 左側 |    | 右側 |  | 溝 | その他 | 路面 | 主要工作物 |
|------|-----|-----|-------------------------|----|------------|-------------------|-------------------|-------------------|-------------------|----|----|----|----|----|----|--|---|-----|----|-------|
|      | 左側  | 右側  |                         |    |            | 左側                | 右側                | 左側                | 右側                | 左側 | 右側 |    | 左側 | 右側 |    |  |   |     |    |       |
| 39   | 0.0 | 3.5 | 877.5<br>881.0<br>900.0 |    | 4.6<br>4.6 | 3.6<br>3.6<br>3.0 | 0.5<br>0.5<br>0.5 | 0.5<br>0.5<br>0.5 | 0.6               |    |    |    |    |    |    |  |   |     |    |       |
| 40   |     |     |                         |    | 4.6        | 3.0               | 0.5               | 0.5               |                   |    |    |    |    |    |    |  |   |     |    |       |
| 41-1 |     |     | 923.5                   |    | 4.6        |                   |                   |                   |                   |    |    |    |    |    |    |  |   |     |    |       |
| 41-2 |     |     | 956.5<br>963.4          |    | 3.8<br>3.8 | 2.2<br>3.3<br>2.2 | 0.5<br>0.5<br>0.5 | 0.5<br>0.5<br>0.5 | 0.6<br>0.6<br>0.6 |    |    |    |    |    |    |  |   |     |    |       |
| 41-3 |     |     | 981.6<br>1000.0         |    | 3.8        | 2.2<br>3.3        | 0.5<br>0.5        | 0.5<br>0.5        | 0.6<br>0.6        |    |    |    |    |    |    |  |   |     |    |       |
| 42   |     |     | 1003.3                  |    | 4.2        | 3.7<br>2.6        | 0.5<br>0.5        | 0.5<br>0.5        | 0.6               |    |    |    |    |    |    |  |   |     |    |       |
| 43   |     |     | 1024.5                  |    | 3.5<br>2.5 | 1.9<br>1.5        | 0.5<br>0.5        | 0.5<br>0.5        | 0.6               |    |    |    |    |    |    |  |   |     |    |       |
| 44   |     |     | 1035.5                  |    | 4.0<br>4.6 | 3.0<br>4.0        | 0.5<br>0.5        | 0.5<br>0.5        | 0.6               |    |    |    |    |    |    |  |   |     |    |       |
| 45   |     |     | 1087.3                  |    | 4.6        | 3.0<br>3.6        | 0.5<br>0.5        | 0.5<br>0.5        | 0.6               |    |    |    |    |    |    |  |   |     |    |       |
| 46   |     |     | 1097.5                  |    | 4.6        | 3.6               | 0.5               | 0.5               |                   |    |    |    |    |    |    |  |   |     |    |       |
| 47   |     |     | 1097.5                  |    | 4.6        | 3.0               | 0.5               | 0.5               | 0.6               |    |    |    |    |    |    |  |   |     |    |       |
| 48   |     |     | 1161.0                  |    | 4.6        | 3.0               | 0.5               | 0.5               | 0.6               |    |    |    |    |    |    |  |   |     |    |       |
|      |     |     | 1161.0                  |    | 4.6        | 3.0               | 0.5               | 0.5               | 0.6               |    |    |    |    |    |    |  |   |     |    |       |
|      |     |     | 1226.5                  |    | 4.6        | 3.0               | 0.5               | 0.5               | 0.6               |    |    |    |    |    |    |  |   |     |    |       |

南部町

# 道路台帳平面図

